QuickStats About

Anderson Park

Population/ Dwellings

Number of people counted

Total population

- 1,497 people usually live in Anderson Park. This is no change since the 2001 Census.
- Anderson Park has 1.0 percent of Hawke's Bay Region's population.

Population of Anderson Park and Hawke's Bay Region, 2006 Census

	Anderson Park	Hawke's Bay Region
Male	699	71,763
Female	798	76,020
Total	1,497	147,783

Symbol:C confidential

Number of occupied dwellings counted

- There are 534 occupied dwellings in Anderson Park.
- For Hawke's Bay Region as a whole, there are 55,527 occupied dwellings.

Note: This data has been randomly rounded to protect confidentiality. Individual figures may not add up to totals, and values for the same data may vary in different text, tables and graphs. For areas with small populations, the data may not look as expected because of this rounding.

Anderson Park

Age & sex

Total population

- 13.6 percent of people in Anderson Park are aged 65 years and over, compared with 13.9 percent of the total Hawke's Bay Region population.
- 28.7 percent of people are aged under 15 years in Anderson Park, compared with 23.0 percent for all of Hawke's Bay Region.

Age Group and Sex

Anderson Park, 2006 Census

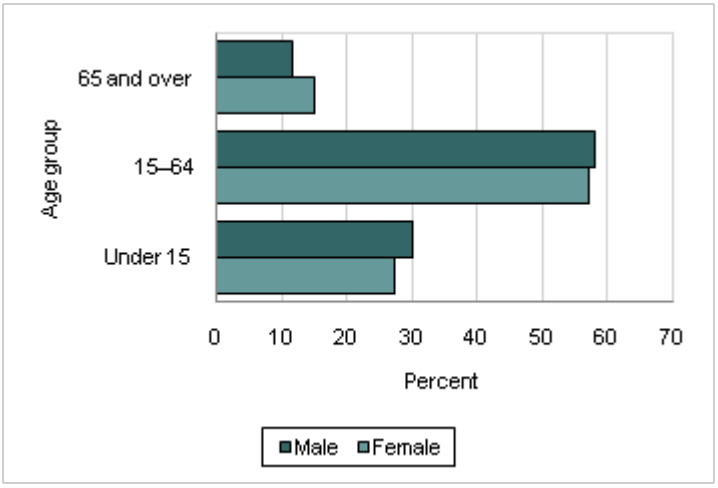

Age Group and Sex

Hawke's Bay Region, 2006 Census

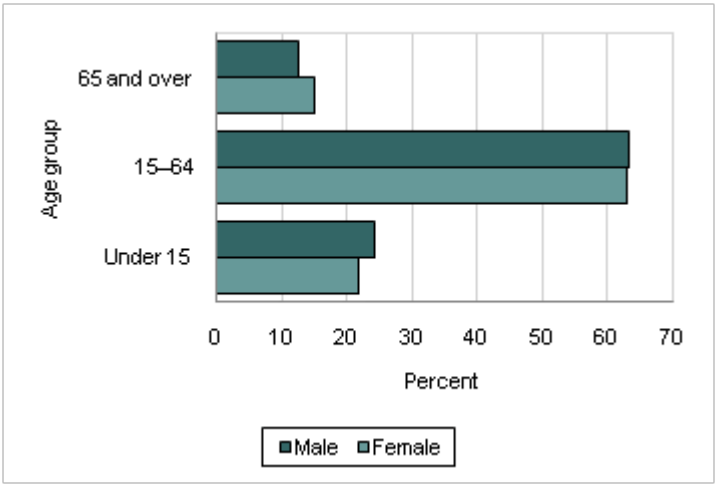

Note: This data has been randomly rounded to protect confidentiality. Individual figures may not add up to totals, and values for the same data may vary in different text, tables and graphs. For areas with small populations, the data may not look as expected because of this rounding.

Anderson Park

Cultural diversity

Ethnic groups, birthplace and languages spoken

Total population

Ethnic groups

- The most common ethnic group in Anderson Park is European, compared with European for Hawke's Bay Region as a whole.

Ethnic Groups in Anderson Park, 2006 Census

	Percent
European	67.0
Māori	24.4
Pacific peoples	6.3
Asian	3.5
Middle Eastern/Latin American/African	1.6
Other ethnicity	10.2

Symbol:C confidential

Ethnic Groups in Hawke's Bay Region, 2006 Census

	Percent
European	68.5
Māori	23.5
Pacific peoples	3.7
Asian	2.5
Middle Eastern/Latin American/African	0.4
Other ethnicity	12.7

Symbol:C confidential

Birthplace

- 16.2 percent of people in Anderson Park were born overseas, compared with 13.0 percent for Hawke's Bay Region as a whole.
- For people born overseas who are now living in Anderson Park, the most common birthplace was the UK and Ireland, compared with the UK and Ireland for all of Hawke's Bay Region.

Languages spoken

- English is the most commonly spoken language in Anderson Park.
- 7.7 percent of people in Anderson Park speak Māori, compared with 6.9 percent of people for all of Hawke's Bay Region.
- New Zealand Sign Language is used by 0.6 percent of people in Anderson Park, compared with 0.7 percent of people for all of Hawke's Bay Region.
- 82.3 percent of people in Anderson Park speak only one language, compared with 86.0 percent of people for all of Hawke's Bay Region.

Note: This data has been randomly rounded to protect confidentiality. Individual figures may not add up to totals, and values for the same data may vary in different text, tables and graphs. For areas with small populations, the data may not look as expected because of this rounding.

Anderson Park

Marital status

Total population aged 15 years and over

- 32.2 percent of people aged 15 years and over living in Anderson Park have never married, 45.3 percent are married, and 22.5 percent are separated, divorced or widowed.
- 32.0 percent of people aged 15 years and over in Anderson Park who have never married, live with a partner.

Marital Status for People Aged 15 Years and Over

Anderson Park and Hawke's Bay Region, 2006 Census

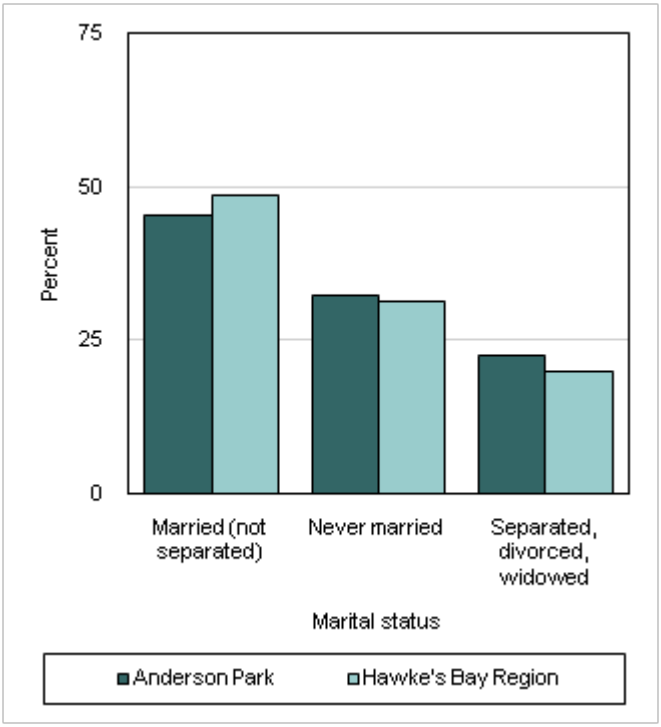

Note: This data has been randomly rounded to protect confidentiality. Individual figures may not add up to totals, and values for the same data may vary in different text, tables and graphs. For areas with small populations, the data may not look as expected because of this rounding.

Anderson Park

Education

Total population aged 15 years and over

- 35.8 percent of people aged 15 years and over in Anderson Park have a post-school qualification, compared with 35.7 percent of people throughout Hawke's Bay Region.
- In Anderson Park, 32.3 percent of people aged 15 years and over have no formal qualifications, compared with 31.0 percent for Hawke's Bay Region as a whole.

Highest Qualification for People Aged 15 Years and Over

Anderson Park and Hawke's Bay Region, 2006 Census

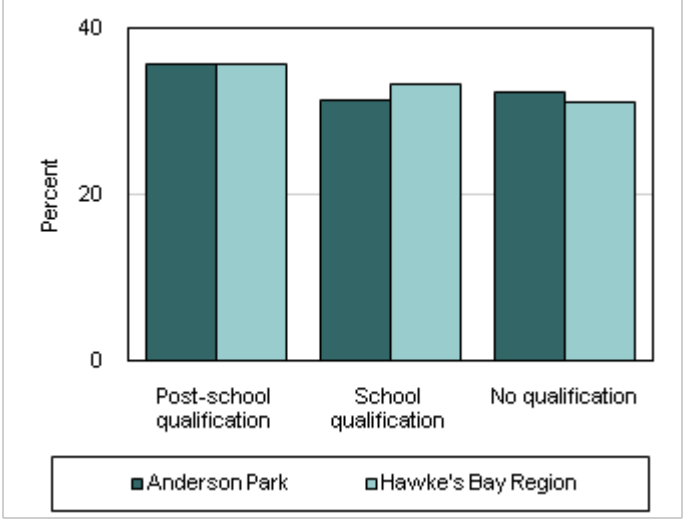

Note: This data has been randomly rounded to protect confidentiality. Individual figures may not add up to totals, and values for the same data may vary in different text, tables and graphs. For areas with small populations, the data may not look as expected because of this rounding.

Anderson Park

Work

Total population aged 15 years and over

- The unemployment rate in Anderson Park is 4.8 percent for people aged 15 years and over, compared with 4.6 percent for all of Hawke's Bay Region.
- The most common occupational group in Anderson Park is 'Labourers' and 'Labourers' is the most common occupational group in Hawke's Bay Region.

Occupation(1) for Employed People Aged 15 Years and Over

Anderson Park and Hawke's Bay Region, 2006 Census

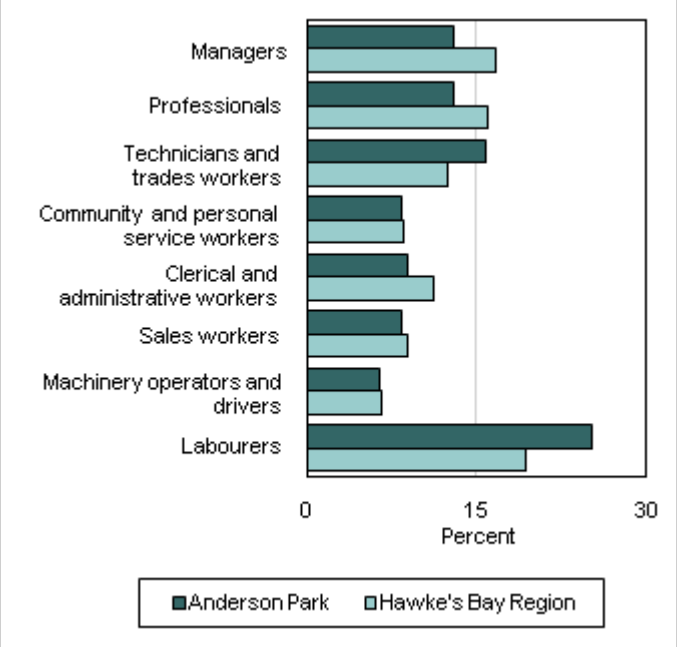

(1) Australian and New Zealand Standard Classification of Occupations (ANZSCO V1.0).

Note: This data has been randomly rounded to protect confidentiality. Individual figures may not add up to totals, and values for the same data may vary in different text, tables and graphs. For areas with small populations, the data may not look as expected because of this rounding.

Anderson Park

Income

Total population aged 15 years and over

- For people aged 15 years and over, the median income (half earn more, and half less, than this amount) in Anderson Park is $18,900. This compares with a median of $22,600 for all of Hawke's Bay Region.
- 52.7 percent of people aged 15 years and over in Anderson Park have an annual income of $20,000 or less, compared with 45.4 percent of people for Hawke's Bay Region as a whole.
- In Anderson Park, 10.7 percent of people aged 15 years and over have an annual income of more than $50,000, compared with 13.9 percent of people in Hawke's Bay Region.

Income for People Aged 15 Years and Over

Anderson Park and Hawke's Bay Region, 2006 Census

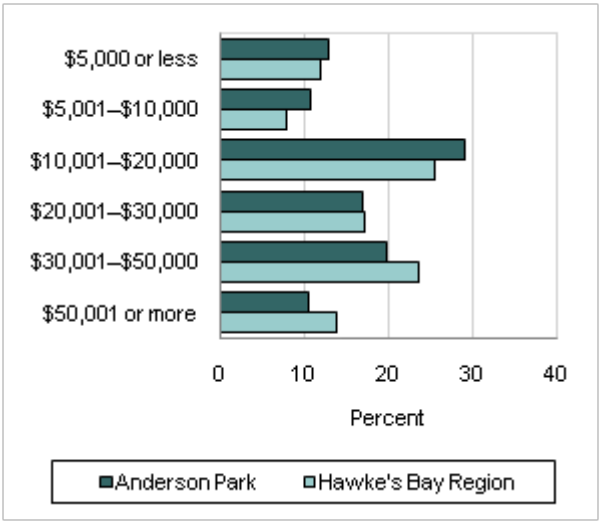

Note: This data has been randomly rounded to protect confidentiality. Individual figures may not add up to totals, and values for the same data may vary in different text, tables and graphs. For areas with small populations, the data may not look as expected because of this rounding.

Anderson Park

Families

- Couples with children make up 36.8 percent of all families in Anderson Park, while couples without children make up 33.1 percent of all families.
- In Hawke's Bay Region, couples with children make up 38.6 percent of all families, while couples without children make up 40.4 percent of all families.
- 29.4 percent of families in Anderson Park are one-parent-with-children families, compared with 21.0 percent of families for Hawke's Bay Region as a whole.

Family Types in Anderson Park and Hawke's Bay Region, 2006 Census

Family type	Anderson Park (%)	Hawke's Bay Region (%)
Couple without child(ren)	33.1	40.4
Couple with child(ren)	36.8	38.6
One parent with child(ren)	29.4	21.0

Symbol:C confidential

Note: This data has been randomly rounded to protect confidentiality. Individual figures may not add up to totals, and values for the same data may vary in different text, tables and graphs. For areas with small populations, the data may not look as expected because of this rounding.

Anderson Park

Households

- One-family households make up 68.8 percent of all households in Anderson Park. For Hawke's Bay Region as a whole, one-family households make up 68.7 percent of all households.
- 108 people (or 20.8 percent) live in one-person households in Anderson Park. Throughout Hawke's Bay Region, one-person households make up 24.8 percent of all households.
- The average household size in Anderson Park is 2.8 people, compared with an average of 2.6 people for all of Hawke's Bay Region.

Household Composition, Anderson Park and Hawke's Bay Region

2006 Census

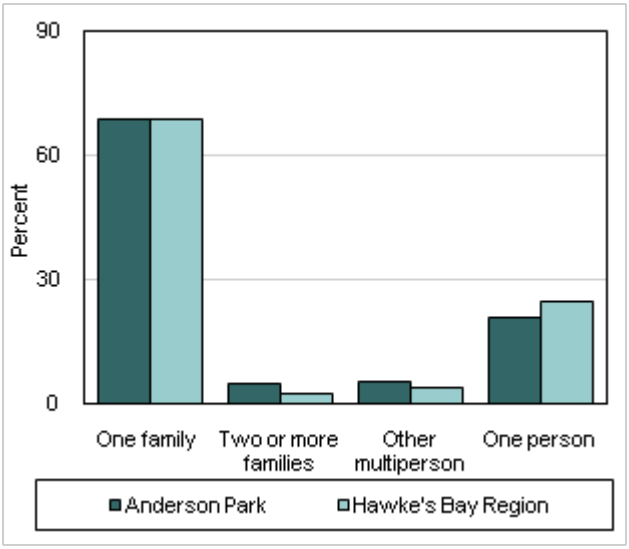

Note: This data has been randomly rounded to protect confidentiality. Individual figures may not add up to totals, and values for the same data may vary in different text, tables and graphs. For areas with small populations, the data may not look as expected because of this rounding.

Anderson Park

Phones, net & fax

Households

- 51.2 percent of households in Anderson Park have access to the Internet, compared with 54.9 percent of households throughout Hawke's Bay Region.
- In Anderson Park 75.6 percent of households have access to a cellphone, compared with 70.8 percent of households for Hawke's Bay Region as a whole.

Household[1] Access to Phones, Internet and Fax Machines in Anderson Park and Hawke's Bay Region, 2006 Census

	Anderson Park (%)	Hawke's Bay Region (%)
No access	1.8	2.7
Cellphone	75.6	70.8
Telephone	91.1	90.5
Fax machine	17.3	23.9
Internet	51.2	54.9

1. Households can access more than one type of telecommunication device, therefore percentages do not add up to 100.

Symbol:C confidential

Household[1] Access to Phones, Internet and Fax Machines

Anderson Park and Hawke's Bay Region, 2006 Census

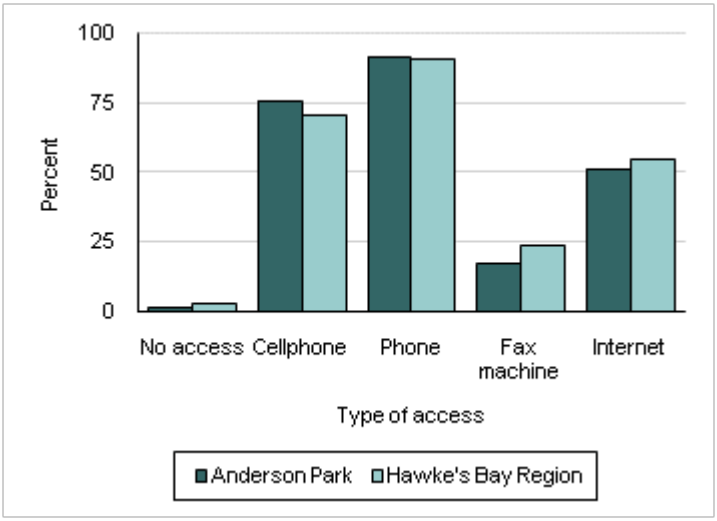

1. Households can access more than one type of telecommunication device, therefore percentages do not add up to 100.

Note: This data has been randomly rounded to protect confidentiality. Individual figures may not add up to totals, and values for the same data may vary in different text, tables and graphs. For areas with small populations, the data may not look as expected because of this rounding.

Anderson Park

Transport

Household access to motor vehicles

- 12.0 percent of households in Anderson Park have access to three or more motor vehicles, compared with 15.4 percent of all households in Hawke's Bay Region.

Household Access to Motor Vehicles
Anderson Park and Hawke's Bay Region, 2006 Census

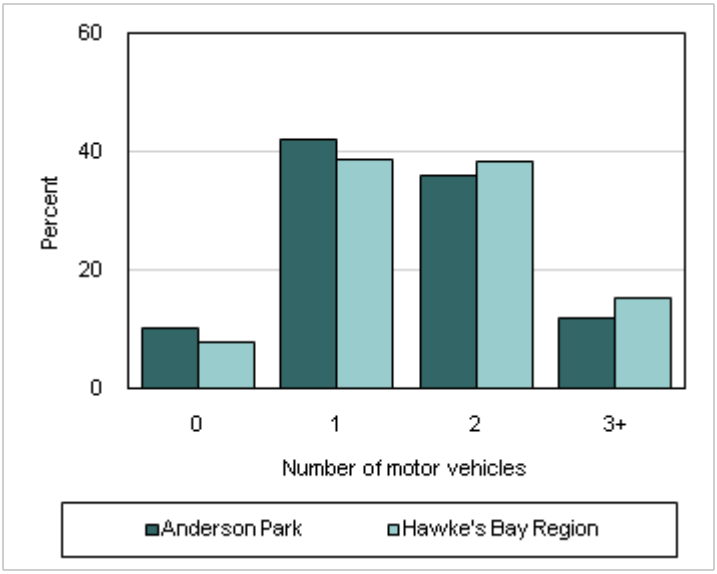

Main means of travel to work

- Excluding driving a private car, truck or van, the second most common means of travel to work on census day for people in Anderson Park was driving a company car, truck or van. For Hawke's Bay Region as a whole, the second most common means of travel to work was driving a company car, truck or van.

Note: This data has been randomly rounded to protect confidentiality. Individual figures may not add up to totals, and values for the same data may vary in different text, tables and graphs. For areas with small populations, the data may not look as expected because of this rounding.

Anderson Park

Housing

- In Anderson Park, 51.2 percent of households in private occupied dwellings own the dwelling, with or without a mortgage.
- For Hawke's Bay Region as a whole, 54.6 percent of households in private occupied dwellings own the dwelling, with or without a mortgage.

Ownership of Dwelling by Household

Anderson Park and Hawke's Bay Region, 2006 Census

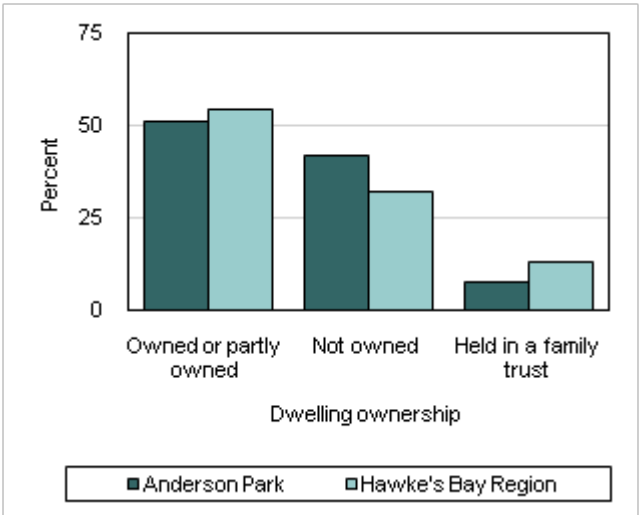

Note: This data has been randomly rounded to protect confidentiality. Individual figures may not add up to totals, and values for the same data may vary in different text, tables and graphs. For areas with small populations, the data may not look as expected because of this rounding.

Need more information from the 2006 Census?

Why use census information?

Statistics New Zealand has gathered a vast amount of information from the 2006 Census of Population and Dwellings. From this, we have developed a range of products and services that are available on the web. Some products are also available in hard copy.

2006 Census information is a valuable resource that will be useful if you are:

1 curious about New Zealand and want to browse for general information
2 from a school, community group, library or business and looking for particular information, or
3 looking for complex data.

For example, you can access population and dwelling information by:

age	means of heating dwelling
birthplace	means of travel to work
education/qualifications	number of occupants in dwelling
ethnic group	number of motor vehicles
home ownership	number of rooms
hours worked	occupation
income	sex
industry	... and more
languages spoken	

You can find this information at: www.stats.govt.nz/census

Are you looking for information about a region?

Information is available at a city, district, regional and area unit (suburb) level.
1 `Cities´ or `districts´, where used, refer to territorial authority areas.
2 `Regions´, unless otherwise stated, refer to regional council areas.

Who can help me find the information I want?

Statistics New Zealand´s Information Centre staff know what information is available, and how it can best be used. They are guides to Statistics New Zealand´s information.

You can contact the Information Centre by:

1 Telephone: 0508 525 525 (toll free within New Zealand)
2 Email: info@stats.govt.nz