Statistics New Zealand
TATAURANGA AOTEAROA

QuickStats About

Onehunga North East

Population/ Dwellings

Number of people counted

Total population

- 3,558 people usually live in Onehunga North East. This is an increase of 141 people, or 4.1 percent, since the 2001 Census.
- Onehunga North East has 0.3 percent of Auckland Region's population.

Population of Onehunga North East and Auckland Region, 2006 Census

	Onehunga North East	Auckland Region
Male	1,668	634,488
Female	1,890	668,577
Total	3,558	1,303,068

Symbol:C confidential

Number of occupied dwellings counted

- There are 1,494 occupied dwellings in Onehunga North East.
- For Auckland Region as a whole, there are 439,080 occupied dwellings.

Note: This data has been randomly rounded to protect confidentiality. Individual figures may not add up to totals, and values for the same data may vary in different text, tables and graphs. For areas with small populations, the data may not look as expected because of this rounding.

Onehunga North East

Age & sex

Total population

- 11.0 percent of people in Onehunga North East are aged 65 years and over, compared with 9.9 percent of the total Auckland Region population.
- 16.7 percent of people are aged under 15 years in Onehunga North East, compared with 22.1 percent for all of Auckland Region.

Age Group and Sex

Onehunga North East, 2006 Census

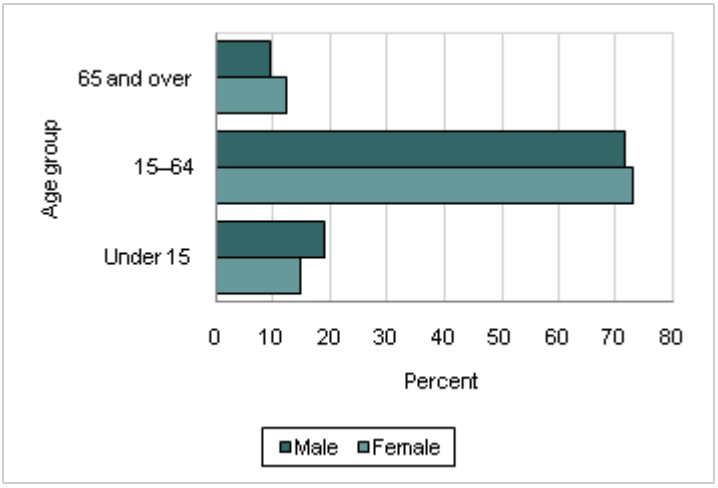

Age Group and Sex

Auckland Region, 2006 Census

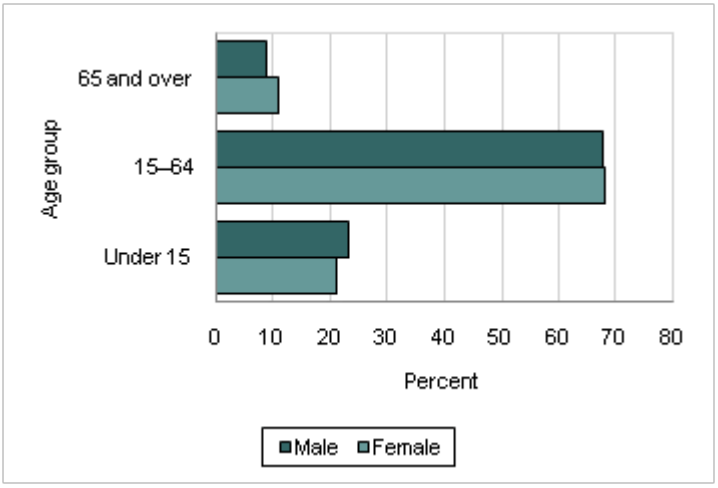

Note: This data has been randomly rounded to protect confidentiality. Individual figures may not add up to totals, and values for the same data may vary in different text, tables and graphs. For areas with small populations, the data may not look as expected because of this rounding.

Onehunga North East

Cultural diversity

Ethnic groups, birthplace and languages spoken

Total population

Ethnic groups

- The most common ethnic group in Onehunga North East is European, compared with European for Auckland Region as a whole.

Ethnic Groups in Onehunga North East, 2006 Census

	Percent
European	64.8
Māori	6.4
Pacific peoples	10.9
Asian	14.6
Middle Eastern/Latin American/African	1.3
Other ethnicity	11.1

Symbol:C confidential

Ethnic Groups in Auckland Region, 2006 Census

	Percent
European	56.5
Māori	11.1
Pacific peoples	14.4
Asian	18.9
Middle Eastern/Latin American/African	1.5
Other ethnicity	8.1

Symbol:C confidential

Birthplace

- 30.0 percent of people in Onehunga North East were born overseas, compared with 37.0 percent for Auckland Region as a whole.
- For people born overseas who are now living in Onehunga North East, the most common birthplace was Asia, compared with Asia for all of Auckland Region.

Languages spoken

- English is the most commonly spoken language in Onehunga North East.
- 1.5 percent of people in Onehunga North East speak Māori, compared with 2.7 percent of people for all of Auckland Region.
- New Zealand Sign Language is used by 0.7 percent of people in Onehunga North East, compared with 0.6 percent of people for all of Auckland Region.
- 74.6 percent of people in Onehunga North East speak only one language, compared with 70.7 percent of people for all of Auckland Region.

Note: This data has been randomly rounded to protect confidentiality. Individual figures may not add up to totals, and values for the same data may vary in different text, tables and graphs. For areas with small populations, the data may not look as expected because of this rounding.

Onehunga North East

Marital status

Total population aged 15 years and over

- 38.3 percent of people aged 15 years and over living in Onehunga North East have never married, 43.3 percent are married, and 18.3 percent are separated, divorced or widowed.
- 31.8 percent of people aged 15 years and over in Onehunga North East who have never married, live with a partner.

Marital Status for People Aged 15 Years and Over

Onehunga North East and Auckland Region, 2006 Census

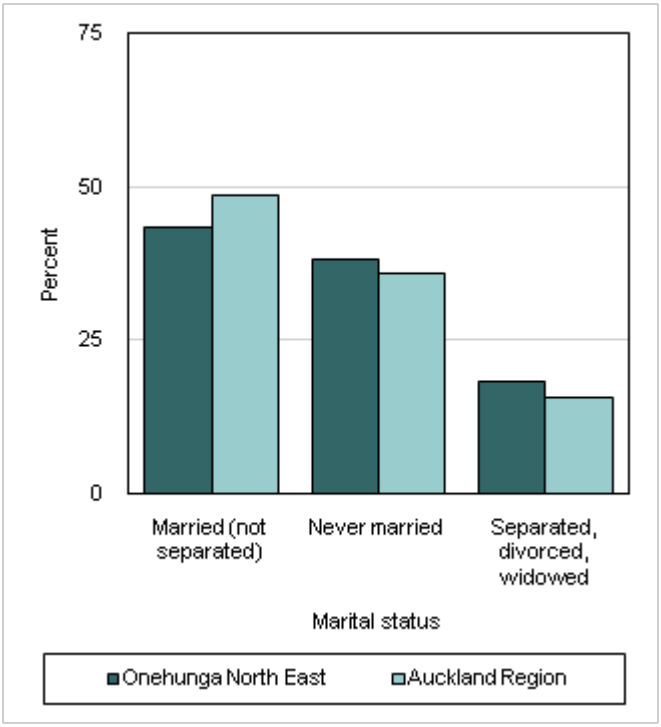

Note: This data has been randomly rounded to protect confidentiality. Individual figures may not add up to totals, and values for the same data may vary in different text, tables and graphs. For areas with small populations, the data may not look as expected because of this rounding.

Onehunga North East

Education

Total population aged 15 years and over

- 51.4 percent of people aged 15 years and over in Onehunga North East have a post-school qualification, compared with 42.5 percent of people throughout Auckland Region.
- In Onehunga North East, 13.3 percent of people aged 15 years and over have no formal qualifications, compared with 20.3 percent for Auckland Region as a whole.

Highest Qualification for People Aged 15 Years and Over

Onehunga North East and Auckland Region, 2006 Census

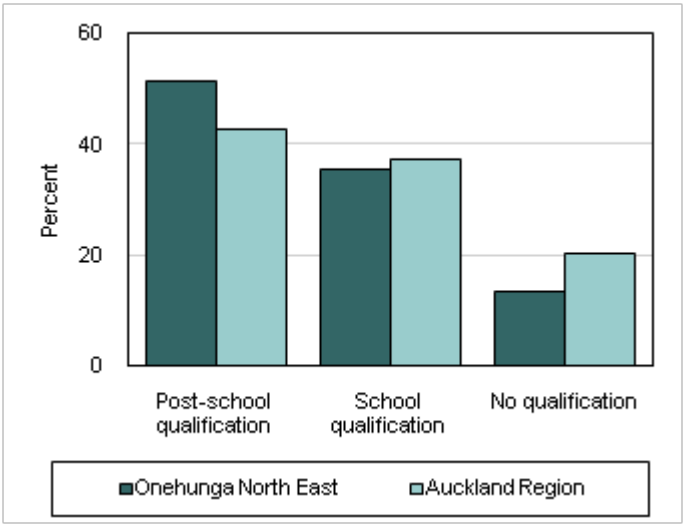

Note: This data has been randomly rounded to protect confidentiality. Individual figures may not add up to totals, and values for the same data may vary in different text, tables and graphs. For areas with small populations, the data may not look as expected because of this rounding.

Onehunga North East

Work

Total population aged 15 years and over

- The unemployment rate in Onehunga North East is 3.2 percent for people aged 15 years and over, compared with 5.6 percent for all of Auckland Region.
- The most common occupational group in Onehunga North East is 'Professionals' and 'Professionals' is the most common occupational group in Auckland Region.

Occupation(1) for Employed People Aged 15 Years and Over

Onehunga North East and Auckland Region, 2006 Census

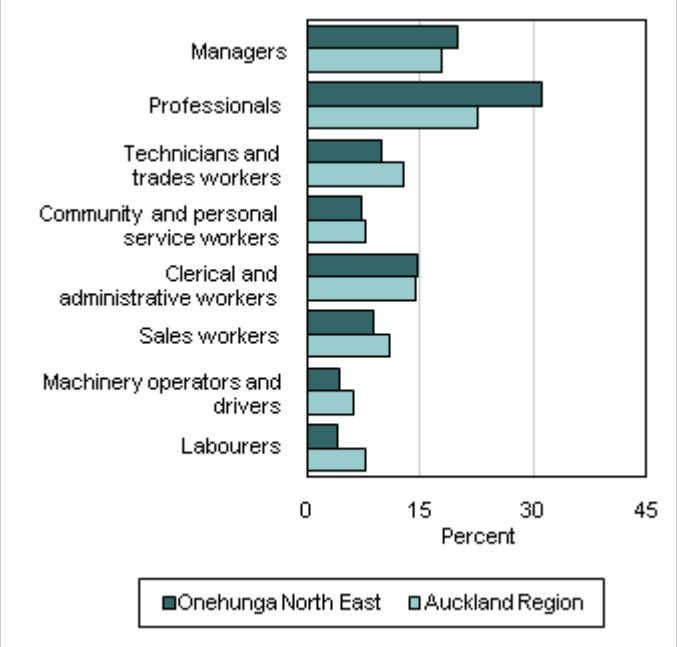

(1) Australian and New Zealand Standard Classification of Occupations (ANZSCO V1.0).

Note: This data has been randomly rounded to protect confidentiality. Individual figures may not add up to totals, and values for the same data may vary in different text, tables and graphs. For areas with small populations, the data may not look as expected because of this rounding.

Onehunga North East

Income

Total population aged 15 years and over

- For people aged 15 years and over, the median income (half earn more, and half less, than this amount) in Onehunga North East is $35,600. This compares with a median of $26,800 for all of Auckland Region.
- 30.8 percent of people aged 15 years and over in Onehunga North East have an annual income of $20,000 or less, compared with 40.9 percent of people for Auckland Region as a whole.
- In Onehunga North East, 30.9 percent of people aged 15 years and over have an annual income of more than $50,000, compared with 21.6 percent of people in Auckland Region.

Income for People Aged 15 Years and Over

Onehunga North East and Auckland Region, 2006 Census

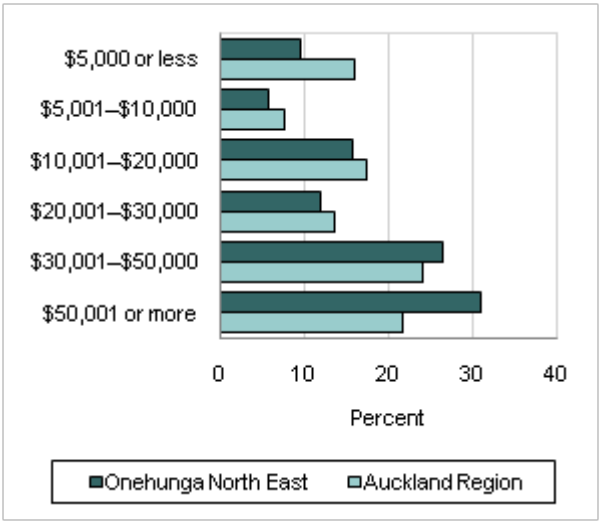

Note: This data has been randomly rounded to protect confidentiality. Individual figures may not add up to totals, and values for the same data may vary in different text, tables and graphs. For areas with small populations, the data may not look as expected because of this rounding.

Onehunga North East

Families

- Couples with children make up 41.1 percent of all families in Onehunga North East, while couples without children make up 42.6 percent of all families.
- In Auckland Region, couples with children make up 46.3 percent of all families, while couples without children make up 34.8 percent of all families.
- 16.3 percent of families in Onehunga North East are one-parent-with-children families, compared with 18.9 percent of families for Auckland Region as a whole.

Family Types in Onehunga North East and Auckland Region, 2006 Census

Family type	Onehunga North East (%)	Auckland Region (%)
Couple without child(ren)	42.6	34.8
Couple with child(ren)	41.1	46.3
One parent with child(ren)	16.3	18.9

Symbol:C confidential

Note: This data has been randomly rounded to protect confidentiality. Individual figures may not add up to totals, and values for the same data may vary in different text, tables and graphs. For areas with small populations, the data may not look as expected because of this rounding.

Onehunga North East

Households

- One-family households make up 61.5 percent of all households in Onehunga North East. For Auckland Region as a whole, one-family households make up 70.3 percent of all households.
- 444 people (or 30.3 percent) live in one-person households in Onehunga North East. Throughout Auckland Region, one-person households make up 19.6 percent of all households.
- The average household size in Onehunga North East is 2.4 people, compared with an average of 2.9 people for all of Auckland Region.

Household Composition, Onehunga North East and Auckland Region

2006 Census

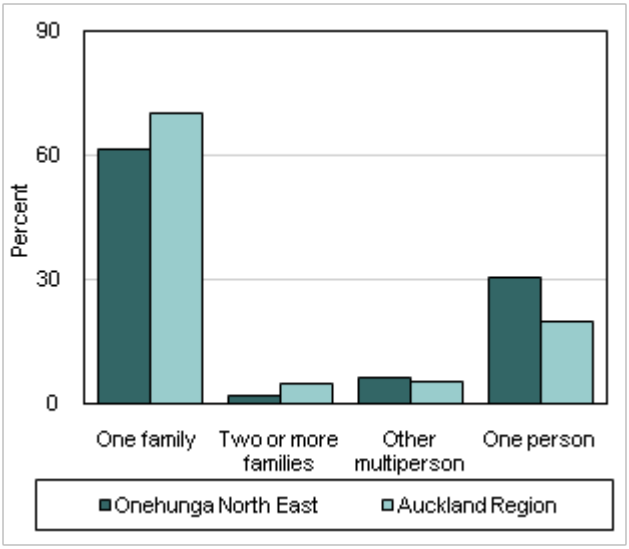

Note: This data has been randomly rounded to protect confidentiality. Individual figures may not add up to totals, and values for the same data may vary in different text, tables and graphs. For areas with small populations, the data may not look as expected because of this rounding.

Onehunga North East

Phones, net & fax

Households

- 63.0 percent of households in Onehunga North East have access to the Internet, compared with 65.5 percent of households throughout Auckland Region.
- In Onehunga North East 74.3 percent of households have access to a cellphone, compared with 76.4 percent of households for Auckland Region as a whole.

Household[1] Access to Phones, Internet and Fax Machines in Onehunga North East and Auckland Region, 2006 Census

	Onehunga North East (%)	Auckland Region (%)
No access	1.0	1.8
Cellphone	74.3	76.4
Telephone	94.4	92.6
Fax machine	21.5	28.9
Internet	63.0	65.5

1. Households can access more than one type of telecommunication device, therefore percentages do not add up to 100.

Symbol:C confidential

Household[1] Access to Phones, Internet and Fax Machines

Onehunga North East and Auckland Region, 2006 Census

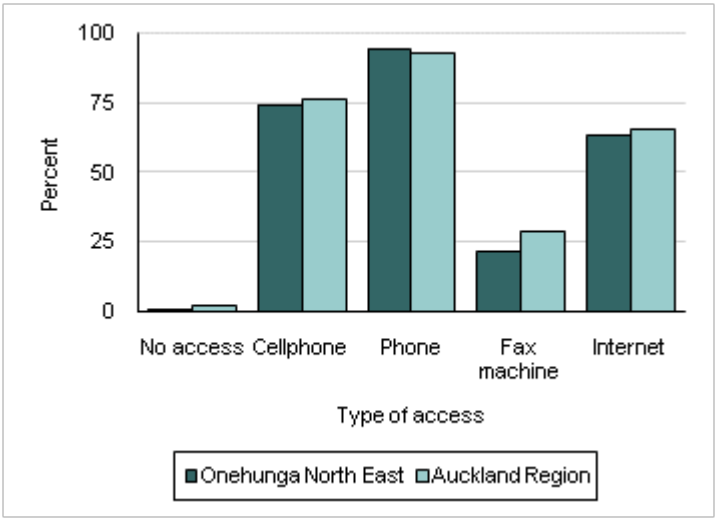

1. Households can access more than one type of telecommunication device, therefore percentages do not add up to 100.

Note: This data has been randomly rounded to protect confidentiality. Individual figures may not add up to totals, and values for the same data may vary in different text, tables and graphs. For areas with small populations, the data may not look as expected because of this rounding.

Onehunga North East

Transport

Household access to motor vehicles

- 12.1 percent of households in Onehunga North East have access to three or more motor vehicles, compared with 17.7 percent of all households in Auckland Region.

Household Access to Motor Vehicles

Onehunga North East and Auckland Region, 2006 Census

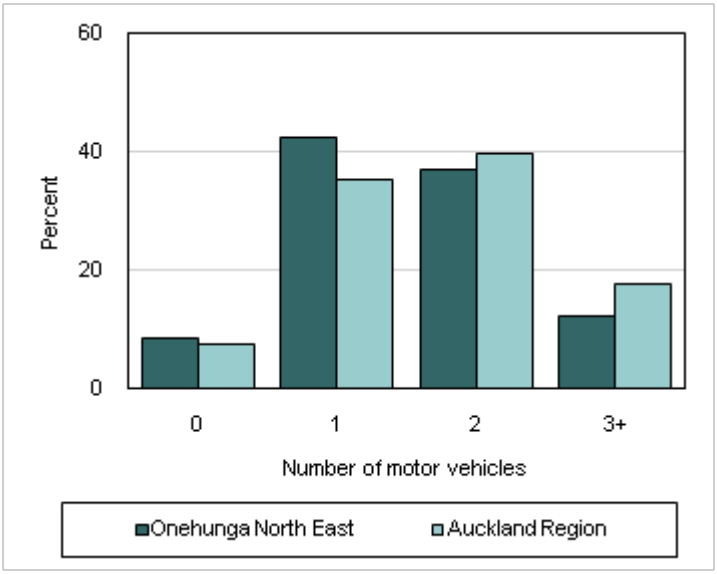

Main means of travel to work

- Excluding driving a private car, truck or van, the second most common means of travel to work on census day for people in Onehunga North East was driving a company car, truck or van. For Auckland Region as a whole, the second most common means of travel to work was driving a company car, truck or van.

Note: This data has been randomly rounded to protect confidentiality. Individual figures may not add up to totals, and values for the same data may vary in different text, tables and graphs. For areas with small populations, the data may not look as expected because of this rounding.

Onehunga North East

Housing

- In Onehunga North East, 50.1 percent of households in private occupied dwellings own the dwelling, with or without a mortgage.
- For Auckland Region as a whole, 50.7 percent of households in private occupied dwellings own the dwelling, with or without a mortgage.

Ownership of Dwelling by Household

Onehunga North East and Auckland Region, 2006 Census

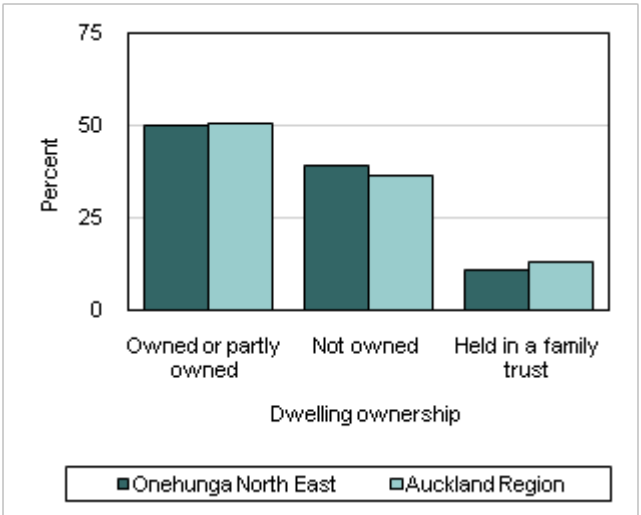

Note: This data has been randomly rounded to protect confidentiality. Individual figures may not add up to totals, and values for the same data may vary in different text, tables and graphs. For areas with small populations, the data may not look as expected because of this rounding.

Need more information from the 2006 Census?

Why use census information?

Statistics New Zealand has gathered a vast amount of information from the 2006 Census of Population and Dwellings. From this, we have developed a range of products and services that are available on the web. Some products are also available in hard copy.

2006 Census information is a valuable resource that will be useful if you are:

1 curious about New Zealand and want to browse for general information
2 from a school, community group, library or business and looking for particular information, or
3 looking for complex data.

For example, you can access population and dwelling information by:

age	means of heating dwelling
birthplace	means of travel to work
education/qualifications	number of occupants in dwelling
ethnic group	number of motor vehicles
home ownership	number of rooms
hours worked	occupation
income	sex
industry	... and more
languages spoken	

You can find this information at: www.stats.govt.nz/census

Are you looking for information about a region?

Information is available at a city, district, regional and area unit (suburb) level.
1 `Cities´ or `districts´, where used, refer to territorial authority areas.
2 `Regions´, unless otherwise stated, refer to regional council areas.

Who can help me find the information I want?

Statistics New Zealand´s Information Centre staff know what information is available, and how it can best be used. They are guides to Statistics New Zealand´s information.

You can contact the Information Centre by:

1 Telephone: 0508 525 525 (toll free within New Zealand)
2 Email: info@stats.govt.nz